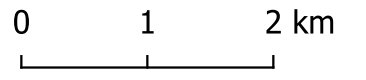


# RG-00-701 Webbs Creek Building Flooding Map 4 of 5

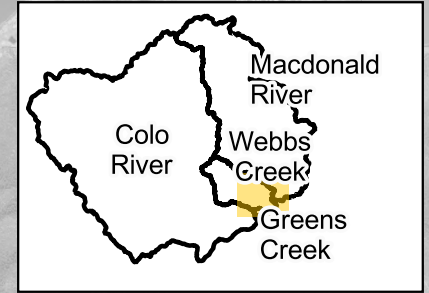
- Study Area
- Cadastre


### First Flooded Above Floor

- 20pcAEP
- 10pcAEP
- 5pcAEP
- 2pcAEP
- 1pcAEP
- 1in200
- 1in500
- 1in1000
- 1in2000
- PMF



Job Number: J1382  
Scale : 1:60000@A3  
Date : 20/11/2024  
Revision : 01  
Created by : OG  
Coordinate System : GDA94 / MGA  
zone 56





**RG-00-701  
Greens Creek  
Building Flooding  
Map 5 of 5**

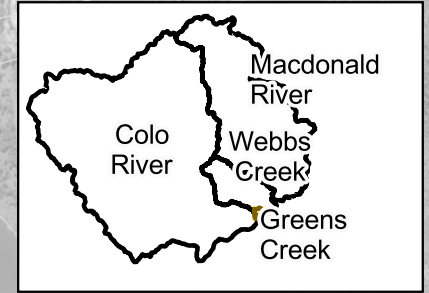
Study Area  
Cadastral

First Flooded Above Floor

- 20pcAEP
- 10pcAEP
- 5pcAEP
- 2pcAEP
- 1pcAEP
- 1in200
- 1in500
- 1in1000
- 1in2000
- PMF

0 0.4 0.8 km


Job Number: J1382  
Scale : 1:20000@A3  
Date : 20/11/2024  
Revision : 01  
Created by : OG  
Coordinate System : GDA94 / MGA  
zone 56



Webbs  
Creek

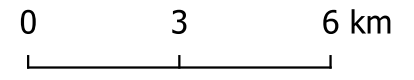
Greens  
Creek

Colo  
River

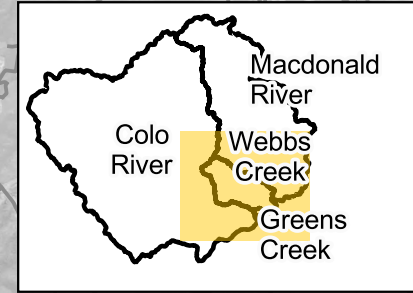



**RG-00-702  
Study Area  
Road Crossings  
Map 1 of 1**

- Study Area
- Watercourse
- Crossings



Job Number: J1382  
Scale : 1:150000@A3  
Date : 20/11/2024  
Revision : 01  
Created by : OG  
Coordinate System : GDA94 / MGA  
zone 56

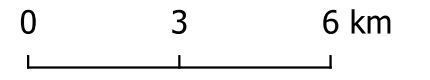




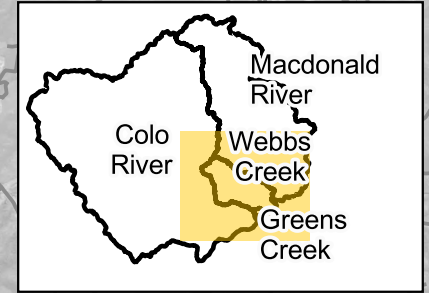
# RG-00-703 Study Area Infrastructure and Facilities Map 1 of 5


- Study Area
- Cadastre

- ### Infrastructure & Facilities
- Camping Ground
  - RFS
  - School



Job Number: J1382  
Scale : 1:150000@A3  
Date : 20/11/2024  
Revision : 01  
Created by : OG  
Coordinate System : GDA94 / MGA  
zone 56





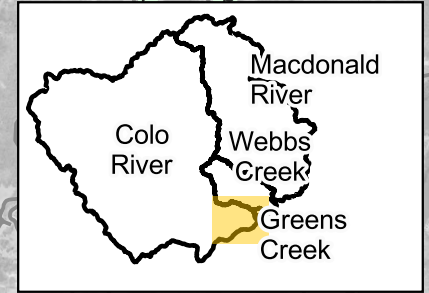
# RG-00-703 Colo River Infrastructure and Facilities Map 2 of 5


- Study Area
- Cadastre

- ### Infrastructure & Facilities
- Camping Ground
  - RFS
  - School



Job Number: J1382  
Scale : 1:65000@A3  
Date : 20/11/2024  
Revision : 01  
Created by : OG  
Coordinate System : GDA94 / MGA  
zone 56



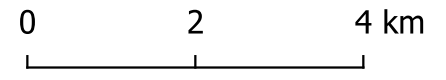


**RG-00-703  
Macdonald River  
Infrastructure and  
Facilities  
Map 3 of 5**

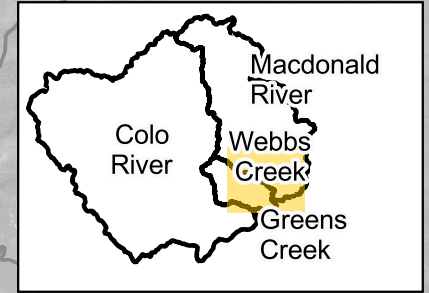
- Study Area
- Cadastre


**Infrastructure & Facilities**

- Camping Ground
- RFS
- School



Job Number: J1382  
Scale : 1:90000@A3  
Date : 20/11/2024  
Revision : 01  
Created by : OG  
Coordinate System : GDA94 / MGA  
zone 56





**RG-00-703**  
**Webbs Creek**  
**Infrastructure and**  
**Facilities**  
**Map 4 of 5**

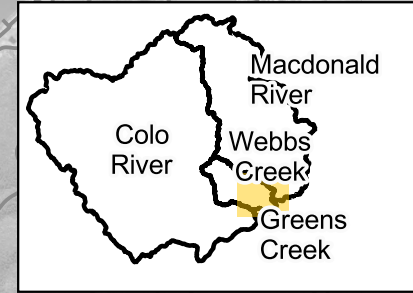
- Study Area
- Cadastre


Infrastructure & Facilities

- Camping Ground
- RFS
- School



Job Number: J1382  
Scale : 1:60000@A3  
Date : 20/11/2024  
Revision : 01  
Created by : OG  
Coordinate System : GDA94 / MGA  
zone 56






**RG-00-703  
Greens Creek  
Infrastructure and  
Facilities  
Map 5 of 5**

- Study Area
- Cadastre

- Infrastructure & Facilities
- Camping Ground
  - RFS
  - School



Job Number: J1382  
Scale : 1:20000@A3  
Date : 20/11/2024  
Revision : 01  
Created by : OG  
Coordinate System : GDA94 / MGA  
zone 56

