












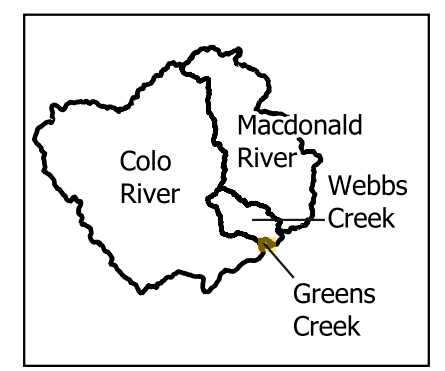
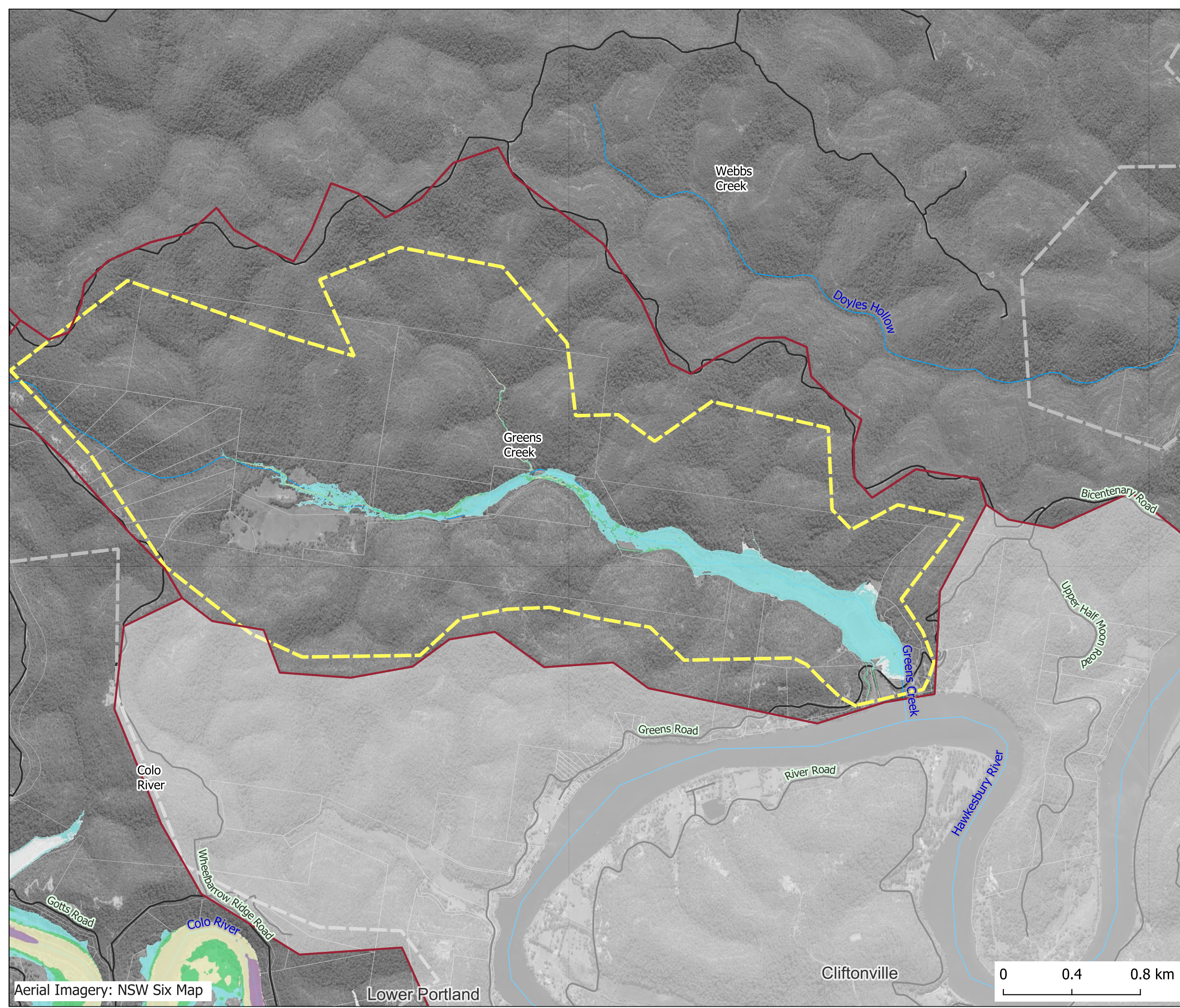
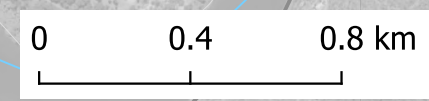


**RG-00-203c**  
**Catchment Driven**  
**Greens Creek**  
**Velocity**  
**5% AEP**  
**Map 3 of 4**

-  Study Area Catchments
-  Subject Model Extent
-  Model Extent
-  Cadastre
-  Road
-  Waterway
  
- Velocity (m/s)
-   $\leq 0.01$
-  0.01 - 0.5
-  0.5 - 1
-  1 - 2
-  2 - 3
-  3 - 4
-   $> 4$




Job Number: J1382  
Scale : 1:20000@A3  
Date : 10/09/2024  
Revision : 01  
Created by : SJW  
Coordinate System : GDA2020 /  
MGA zone 56
















Aerial Imagery: NSW Six Map

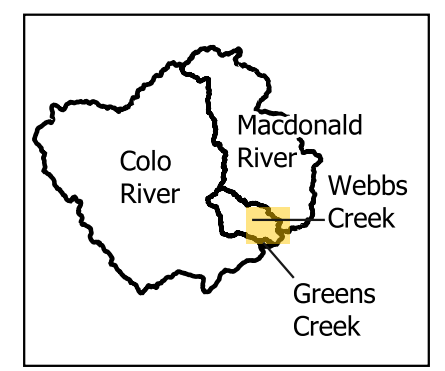
Lower Portland

Cliftonville

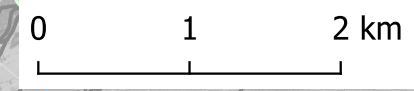


**RG-00-203d**  
**Catchment Driven**  
**Webbs Creek**  
**Velocity**  
**5% AEP**  
**Map 4 of 4**

-  Study Area Catchments
-  Subject Model Extent
-  Model Extent
-  Cadastre
-  Road
-  Waterway
  
- Velocity (m/s)
-  ≤ 0.01
-  0.01 - 0.5
-  0.5 - 1
-  1 - 2
-  2 - 3
-  3 - 4
-  > 4
















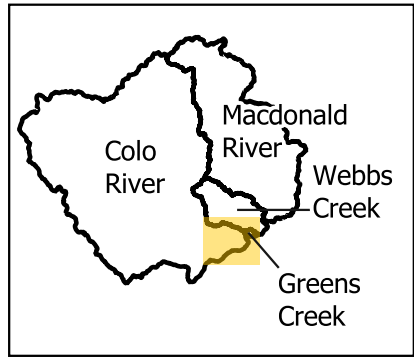
Job Number: J1382  
Scale : 1:50000@A3  
Date : 10/09/2024  
Revision : 01  
Created by : SJW  
Coordinate System : GDA2020 /  
MGA zone 56



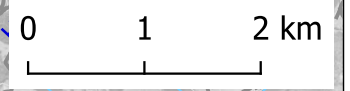


**RG-00-204a**  
**Catchment Driven**  
**Colo River**  
**Velocity**  
**2% AEP**  
**Map 1 of 4**


-  Study Area Catchments
-  Subject Model Extent
-  Model Extent
-  Cadastre
-  Road
-  Waterway
  
- Velocity (m/s)
-  ≤ 0.01
-  0.01 - 0.5
-  0.5 - 1
-  1 - 2
-  2 - 3
-  3 - 4
-  > 4
















Job Number: J1382  
Scale : 1:65000@A3  
Date : 10/09/2024  
Revision : 01  
Created by : SJW  
Coordinate System : GDA2020 /  
MGA zone 56

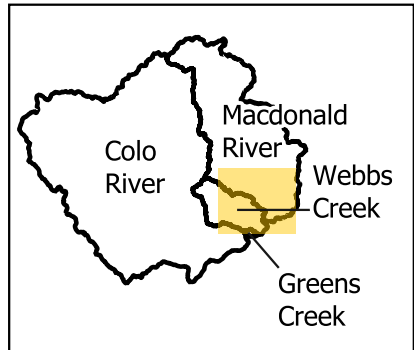


Aerial Imagery: NSW Six Map

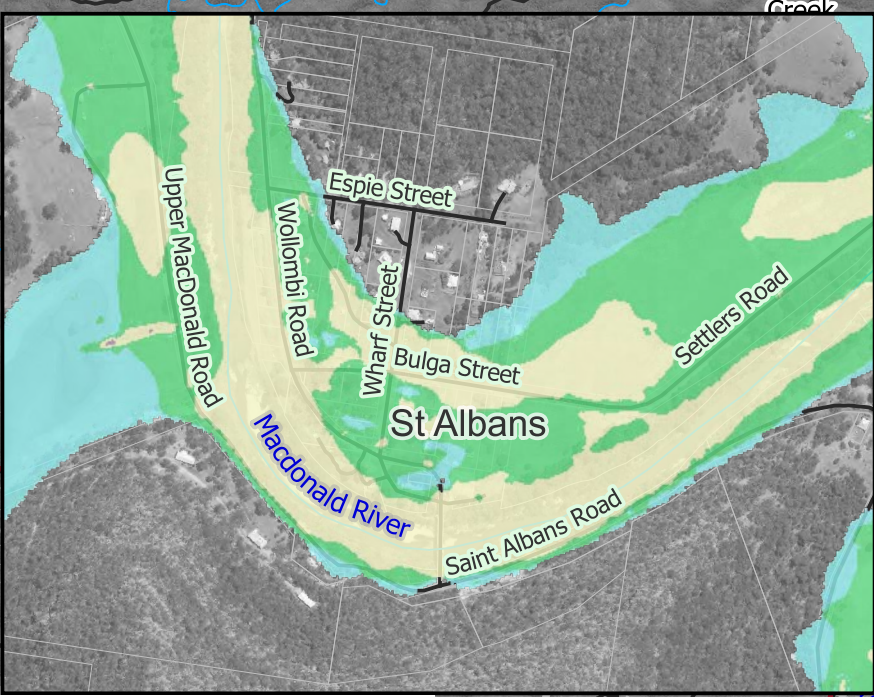
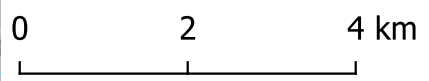


**RG-00-204b**  
**Catchment Driven**  
**Macdonald River**  
**Velocity**  
**2% AEP**  
**Map 2 of 4**


-  Study Area Catchments
-  Subject Model Extent
-  Model Extent
-  Cadastre
-  Road
-  Waterway
  
- Velocity (m/s)
-  ≤ 0.01
-  0.01 - 0.5
-  0.5 - 1
-  1 - 2
-  2 - 3
-  3 - 4
-  > 4
















Job Number: J1382  
Scale : 1:90000@A3  
Date : 10/09/2024  
Revision : 01  
Created by : SJW  
Coordinate System : GDA2020 /  
MGA zone 56

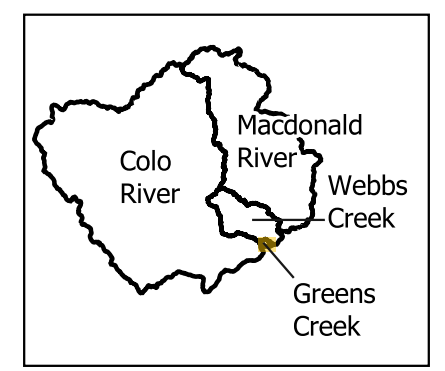


Aerial Imagery: NSW Six Map

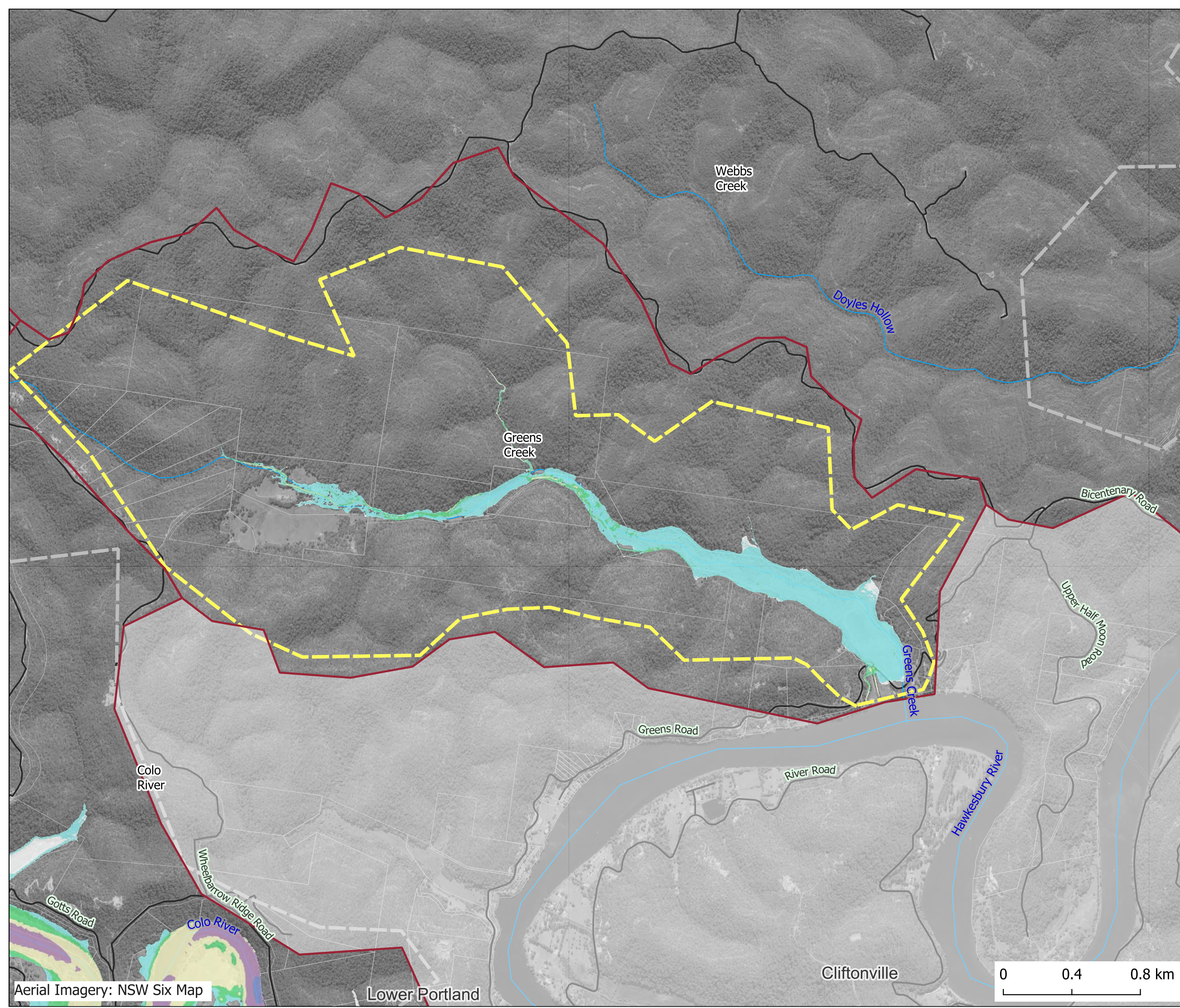
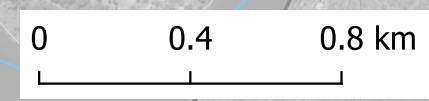


**RG-00-204c**  
**Catchment Driven**  
**Greens Creek**  
**Velocity**  
**2% AEP**  
**Map 3 of 4**


-  Study Area Catchments
-  Subject Model Extent
-  Model Extent
-  Cadastre
-  Road
-  Waterway
  
- Velocity (m/s)
-  ≤ 0.01
-  0.01 - 0.5
-  0.5 - 1
-  1 - 2
-  2 - 3
-  3 - 4
-  > 4
















Job Number: J1382  
Scale : 1:20000@A3  
Date : 10/09/2024  
Revision : 01  
Created by : SJW  
Coordinate System : GDA2020 /  
MGA zone 56

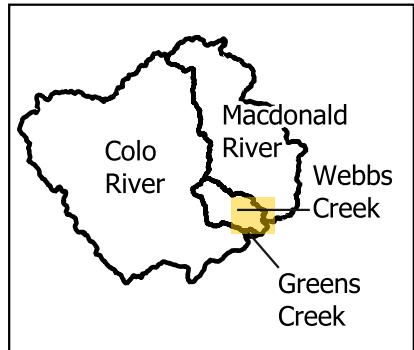


Aerial Imagery: NSW Six Map

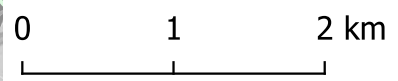



**RG-00-204d**  
**Catchment Driven**  
**Webbs Creek**  
**Velocity**  
**2% AEP**  
**Map 4 of 4**

-  Study Area Catchments
-  Subject Model Extent
-  Model Extent
-  Cadastre
-  Road
-  Waterway
  
- Velocity (m/s)
-  ≤0.01
-  0.01 - 0.5
-  0.5 - 1
-  1 - 2
-  2 - 3
-  3 - 4
-  > 4
















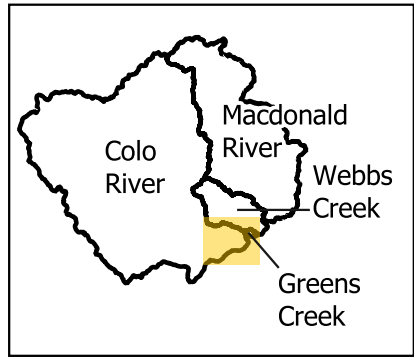
Job Number: J1382  
Scale : 1:50000@A3  
Date : 10/09/2024  
Revision : 01  
Created by : SJW  
Coordinate System : GDA2020 /  
MGA zone 56



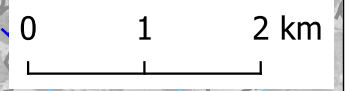


**RG-00-205a**  
**Catchment Driven**  
**Colo River**  
**Velocity**  
**1% AEP**  
**Map 1 of 4**


-  Study Area Catchments
-  Subject Model Extent
-  Model Extent
-  Cadastre
-  Road
-  Waterway
  
- Velocity (m/s)
-   $\leq 0.01$
-  0.01 - 0.5
-  0.5 - 1
-  1 - 2
-  2 - 3
-  3 - 4
-   $> 4$
















Job Number: J1382  
Scale : 1:65000@A3  
Date : 10/09/2024  
Revision : 01  
Created by : SJW  
Coordinate System : GDA2020 /  
MGA zone 56

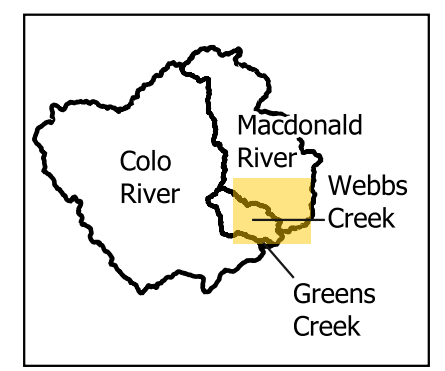


Aerial Imagery: NSW Six Map

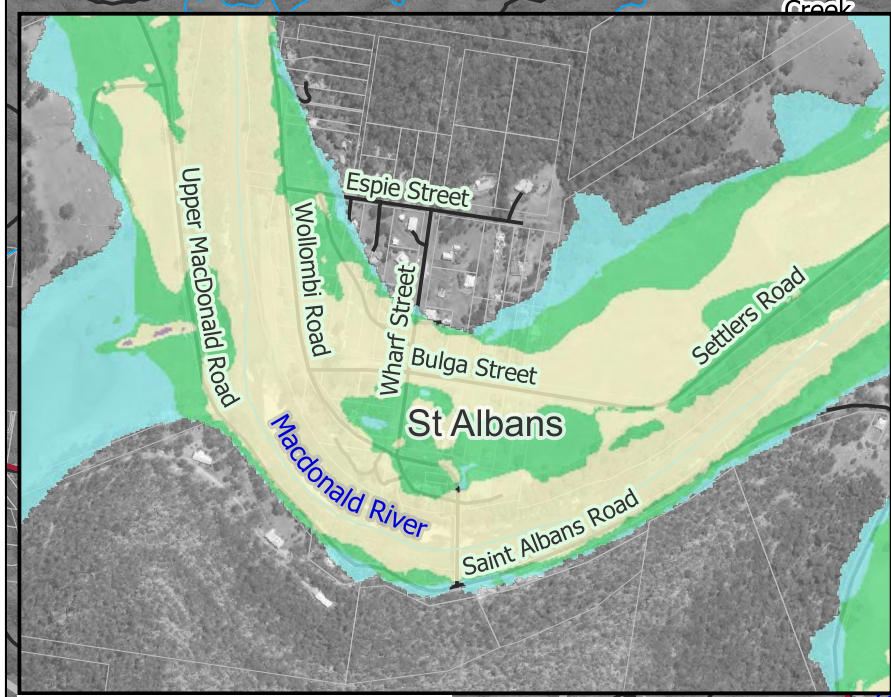
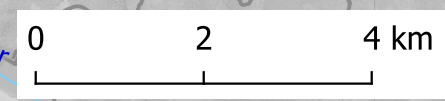


**RG-00-205b**  
**Catchment Driven**  
**Macdonald River**  
**Velocity**  
**1% AEP**  
**Map 2 of 4**

-  Study Area Catchments
-  Subject Model Extent
-  Model Extent
-  Cadastre
-  Road
-  Waterway
  
- Velocity (m/s)
-   $\leq 0.01$
-  0.01 - 0.5
-  0.5 - 1
-  1 - 2
-  2 - 3
-  3 - 4
-   $> 4$




Job Number: J1382  
Scale : 1:90000@A3  
Date : 10/09/2024  
Revision : 01  
Created by : SJW  
Coordinate System : GDA2020 /  
MGA zone 56
















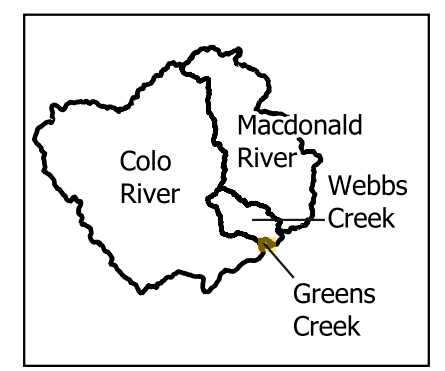
Aerial Imagery: NSW Six Map



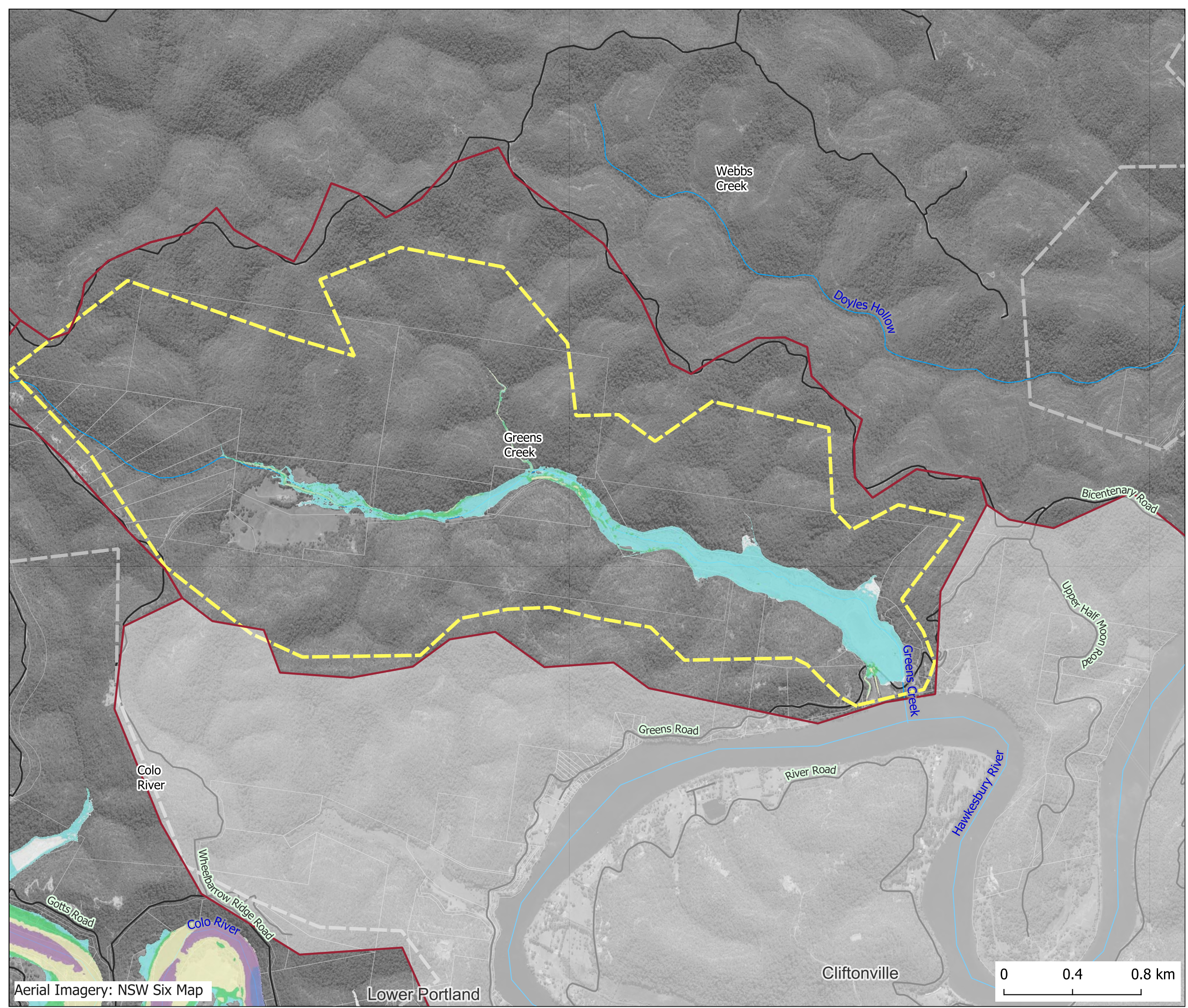


**RG-00-205c**  
**Catchment Driven**  
**Greens Creek**  
**Velocity**  
**1% AEP**  
**Map 3 of 4**


-  Study Area Catchments
-  Subject Model Extent
-  Model Extent
-  Cadastre
-  Road
-  Waterway
  
- Velocity (m/s)
-   $\leq 0.01$
-  0.01 - 0.5
-  0.5 - 1
-  1 - 2
-  2 - 3
-  3 - 4
-   $> 4$
















Job Number: J1382  
Scale : 1:20000@A3  
Date : 10/09/2024  
Revision : 01  
Created by : SJW  
Coordinate System : GDA2020 /  
MGA zone 56

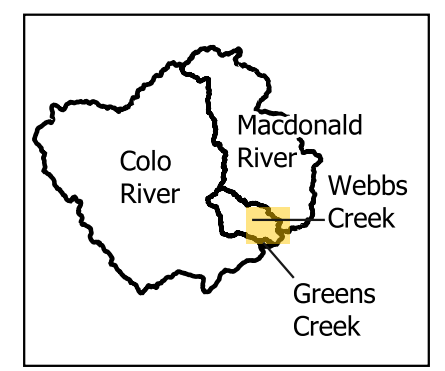


Aerial Imagery: NSW Six Map

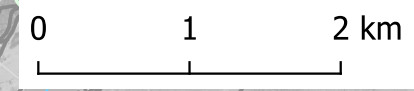



**RG-00-205d**  
**Catchment Driven**  
**Webbs Creek**  
**Velocity**  
**1% AEP**  
**Map 4 of 4**

-  Study Area Catchments
-  Subject Model Extent
-  Model Extent
-  Cadastre
-  Road
-  Waterway
  
- Velocity (m/s)
-  ≤0.01
-  0.01 - 0.5
-  0.5 - 1
-  1 - 2
-  2 - 3
-  3 - 4
-  > 4



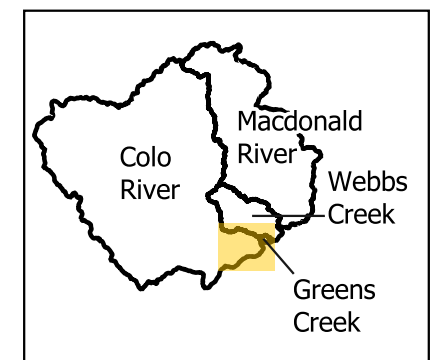
Job Number: J1382  
Scale : 1:50000@A3  
Date : 10/09/2024  
Revision : 01  
Created by : SJW  
Coordinate System : GDA2020 /  
MGA zone 56



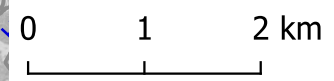


**RG-00-206a**  
**Catchment Driven**  
**Colo River**  
**Velocity**  
**1 in 200 AEP (0.5%**  
**chance per year)**  
**Map 1 of 4**


- Study Area Catchments
  - Subject Model Extent
  - Model Extent
  - Cadastre
  - Road
  - Waterway
- Velocity (m/s)
- $\leq 0.01$
  - 0.01 - 0.5
  - 0.5 - 1
  - 1 - 2
  - 2 - 3
  - 3 - 4
  - $> 4$
















Job Number: J1382  
Scale : 1:65000@A3  
Date : 10/09/2024  
Revision : 01  
Created by : SJW  
Coordinate System : GDA2020 /  
MGA zone 56

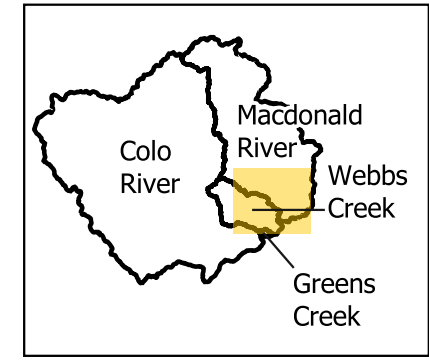


Aerial Imagery: NSW Six Map

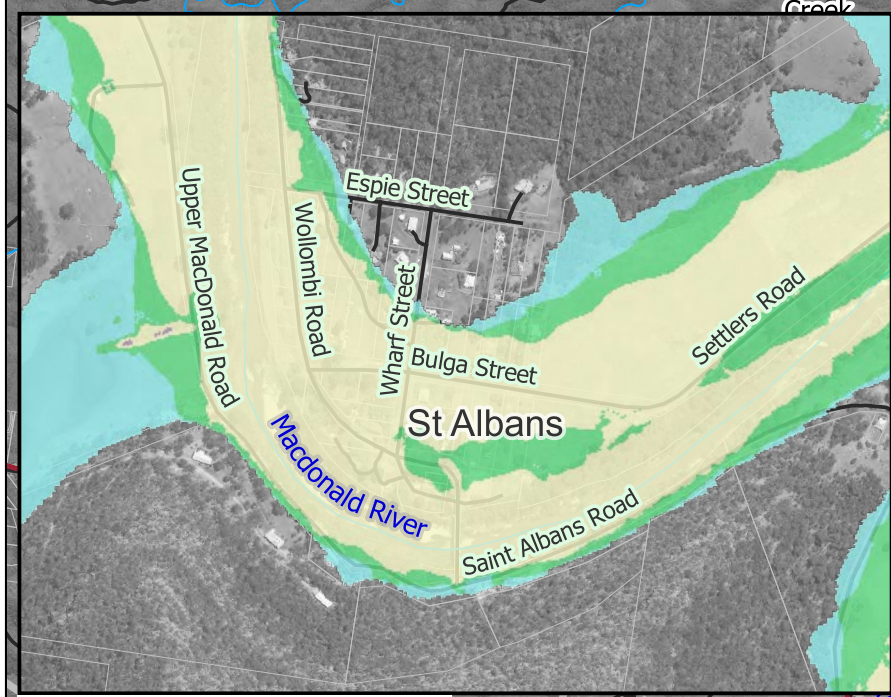
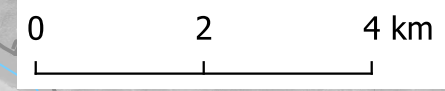


**RG-00-206b**  
**Catchment Driven**  
**Macdonald River**  
**Velocity**  
**1 in 200 AEP (0.5%**  
**chance per year)**  
**Map 2 of 4**


-  Study Area Catchments
-  Subject Model Extent
-  Model Extent
-  Cadastre
-  Road
-  Waterway
  
- Velocity (m/s)
-  ≤ 0.01
-  0.01 - 0.5
-  0.5 - 1
-  1 - 2
-  2 - 3
-  3 - 4
-  > 4
















Job Number: J1382  
Scale : 1:90000@A3  
Date : 10/09/2024  
Revision : 01  
Created by : SJW  
Coordinate System : GDA2020 /  
MGA zone 56

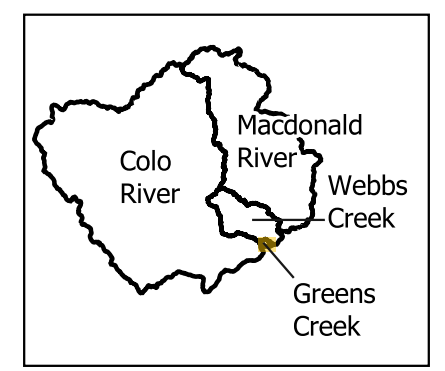


Aerial Imagery: NSW Six Map

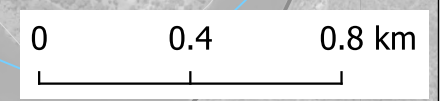


**RG-00-206c**  
**Catchment Driven**  
**Greens Creek**  
**Velocity**  
**1 in 200 AEP (0.5%**  
**chance per year)**  
**Map 3 of 4**

-  Study Area Catchments
  -  Subject Model Extent
  -  Model Extent
  -  Cadastre
  -  Road
  -  Waterway
- Velocity (m/s)
-   $\leq 0.01$
  -  0.01 - 0.5
  -  0.5 - 1
  -  1 - 2
  -  2 - 3
  -  3 - 4
  -   $> 4$



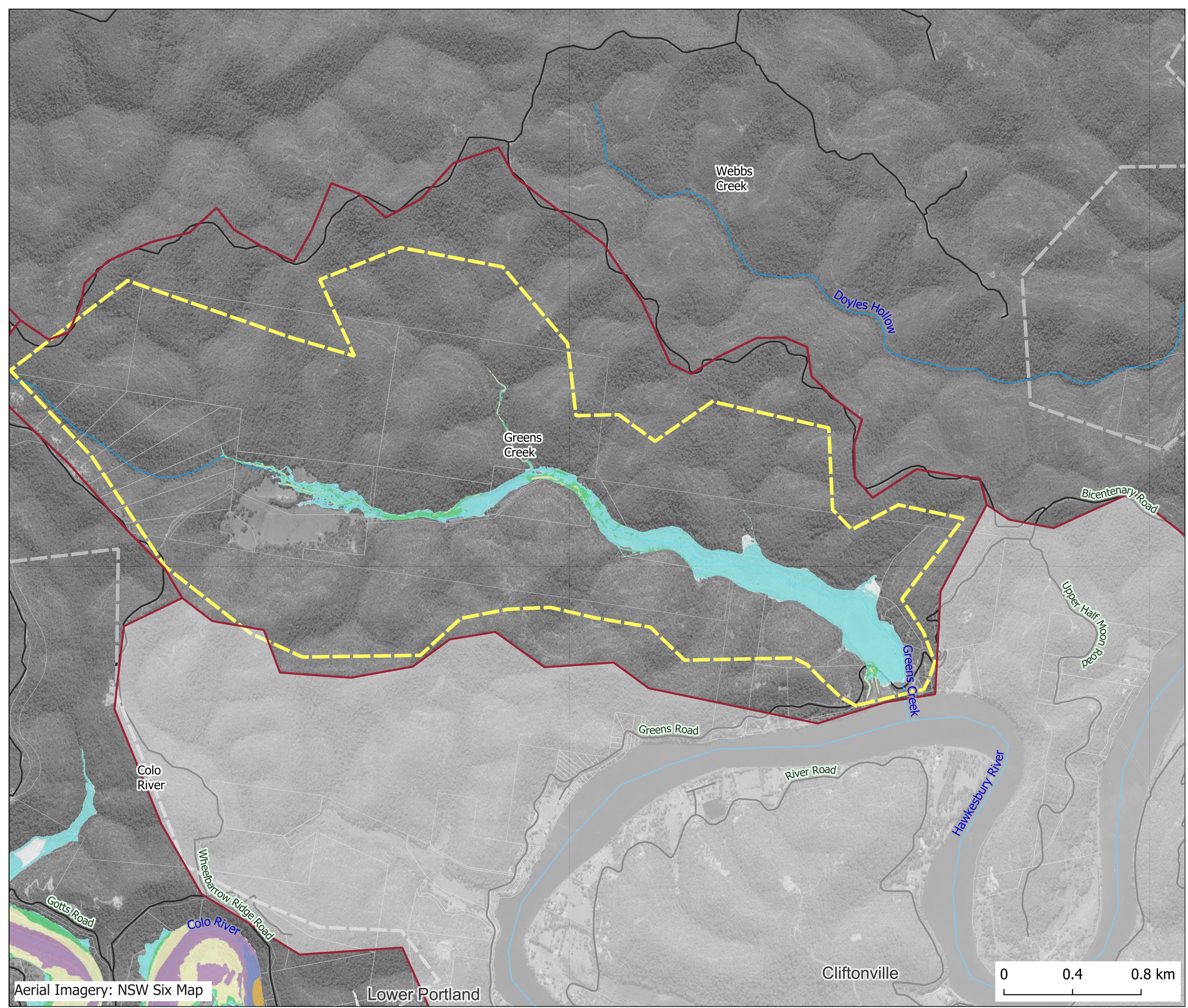
Job Number: J1382  
Scale : 1:20000@A3  
Date : 10/09/2024  
Revision : 01  
Created by : SJW  
Coordinate System : GDA2020 /  
MGA zone 56




Aerial Imagery: NSW Six Map














Lower Portland

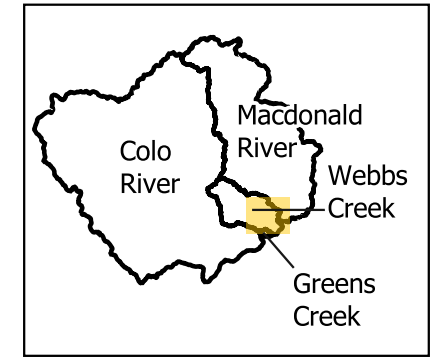
Cliftonville



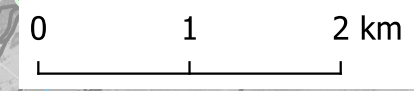



**RG-00-206d**  
**Catchment Driven**  
**Webbs Creek**  
**Velocity**  
**1 in 200 AEP (0.5%**  
**chance per year)**  
**Map 4 of 4**

-  Study Area Catchments
-  Subject Model Extent
-  Model Extent
-  Cadastre
-  Road
-  Waterway
  
- Velocity (m/s)
-  ≤ 0.01
-  0.01 - 0.5
-  0.5 - 1
-  1 - 2
-  2 - 3
-  3 - 4
-  > 4
















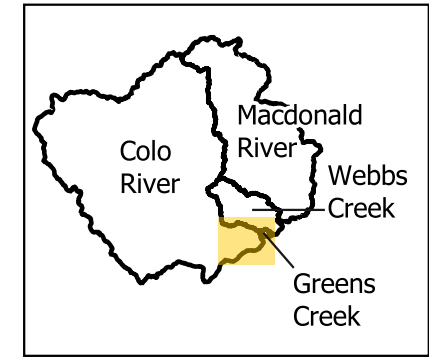
Job Number: J1382  
Scale : 1:50000@A3  
Date : 10/09/2024  
Revision : 01  
Created by : SJW  
Coordinate System : GDA2020 /  
MGA zone 56



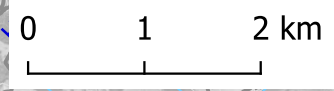


**RG-00-207a**  
**Catchment Driven**  
**Colo River**  
**Velocity**  
**1 in 500 AEP (0.2%**  
**chance per year)**  
**Map 1 of 4**


-  Study Area Catchments
-  Subject Model Extent
-  Model Extent
-  Cadastre
-  Road
-  Waterway
  
- Velocity (m/s)
-  ≤ 0.01
-  0.01 - 0.5
-  0.5 - 1
-  1 - 2
-  2 - 3
-  3 - 4
-  > 4
















Job Number: J1382  
Scale : 1:65000@A3  
Date : 10/09/2024  
Revision : 01  
Created by : SJW  
Coordinate System : GDA2020 /  
MGA zone 56

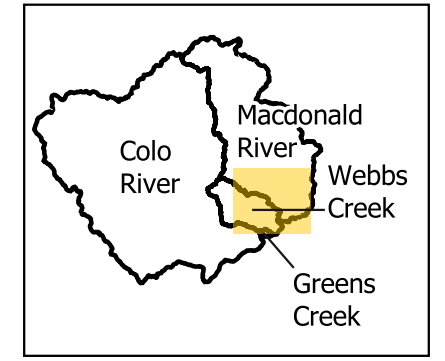


Aerial Imagery: NSW Six Map

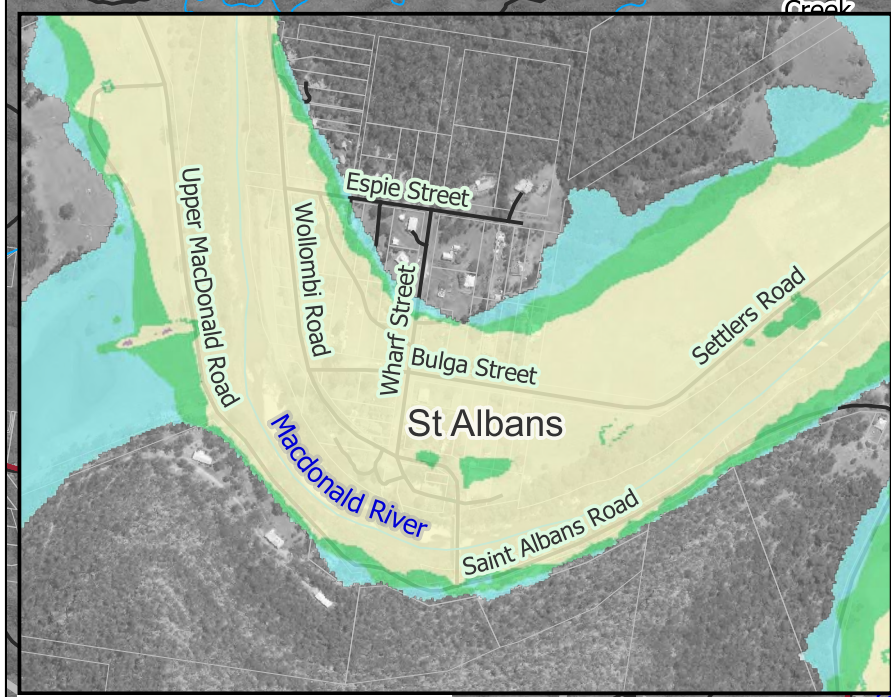
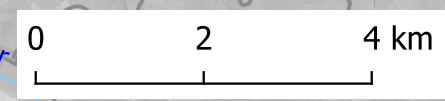


**RG-00-207b**  
**Catchment Driven**  
**Macdonald River**  
**Velocity**  
**1 in 500 AEP (0.2%**  
**chance per year)**  
**Map 2 of 4**

-  Study Area Catchments
-  Subject Model Extent
-  Model Extent
-  Cadastre
-  Road
-  Waterway
  
- Velocity (m/s)
-  ≤ 0.01
-  0.01 - 0.5
-  0.5 - 1
-  1 - 2
-  2 - 3
-  3 - 4
-  > 4



Job Number: J1382  
Scale : 1:90000@A3  
Date : 10/09/2024  
Revision : 01  
Created by : SJW  
Coordinate System : GDA2020 /  
MGA zone 56



Aerial Imagery: NSW Six Map