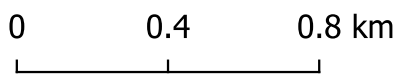
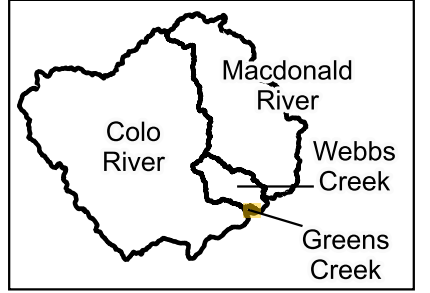


RG-00-109c
Catchment Driven
Greens Creek
Peak Depth and Level
1 in 2000 AEP (0.05%
chance per year)
Map 3 of 4

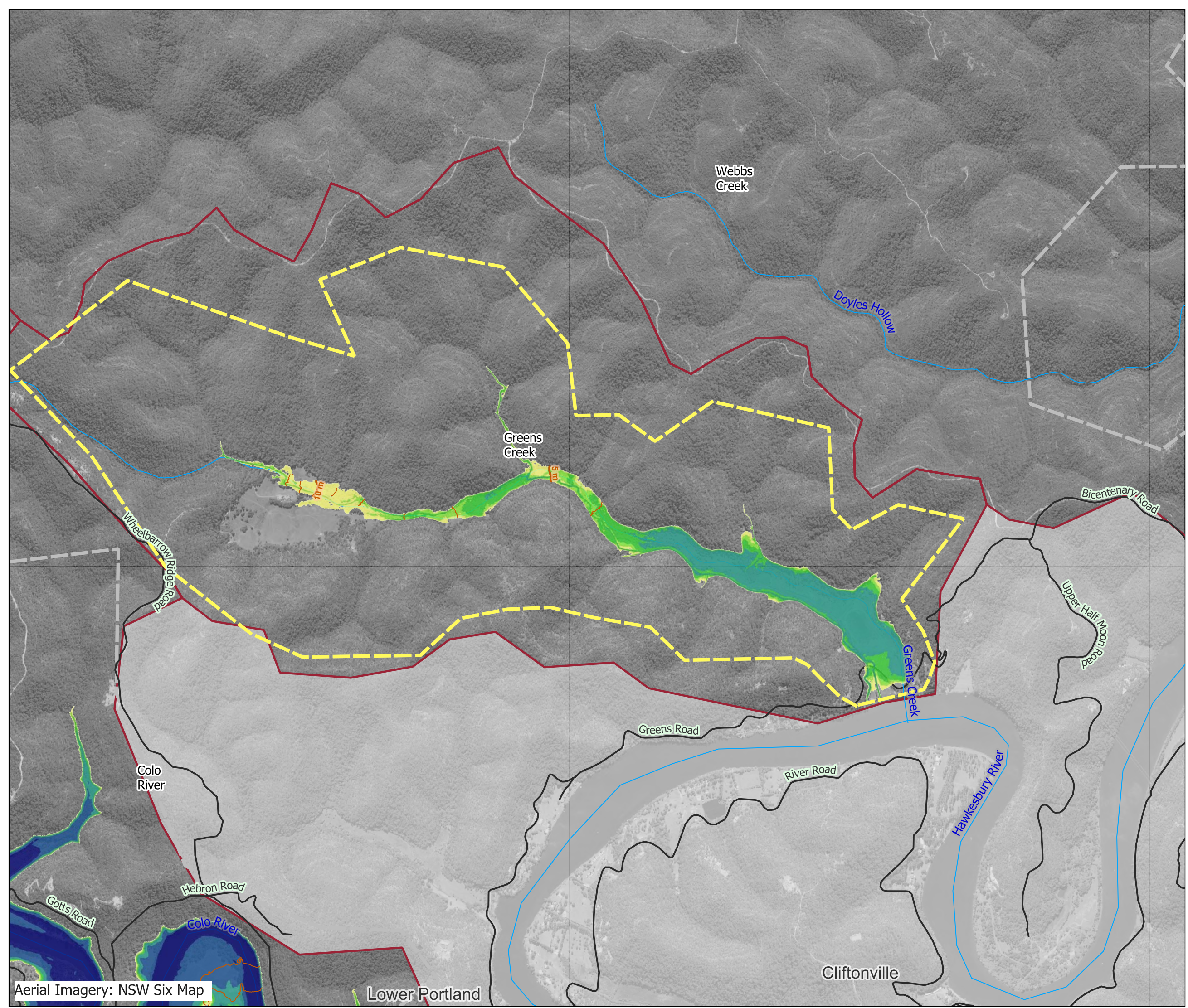
- Study Area Catchments
- Subject Model Extent
- Model Extent
- Road
- Waterway

Water Level Contours

- Water Level Contours
- 5 m
 - 10 m
- Peak Flood Depth (m)
- 0 - 0.5
 - 0.5 - 1
 - 1 - 2
 - 2 - 5
 - 5 - 10
 - > 10




Job Number: J1382
Scale : 1:20000@A3
Date : 04/12/2024
Revision : 01
Created by : AM
Coordinate System : GDA2020 /
MGA zone 56



Aerial Imagery: NSW Six Map

Lower Portland

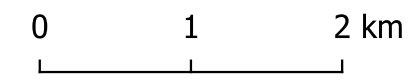
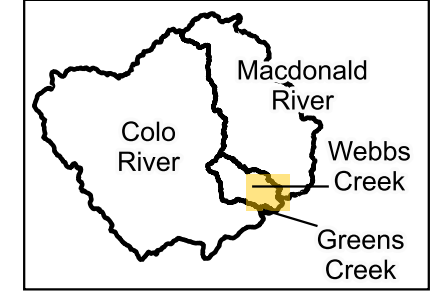
Cliftonville



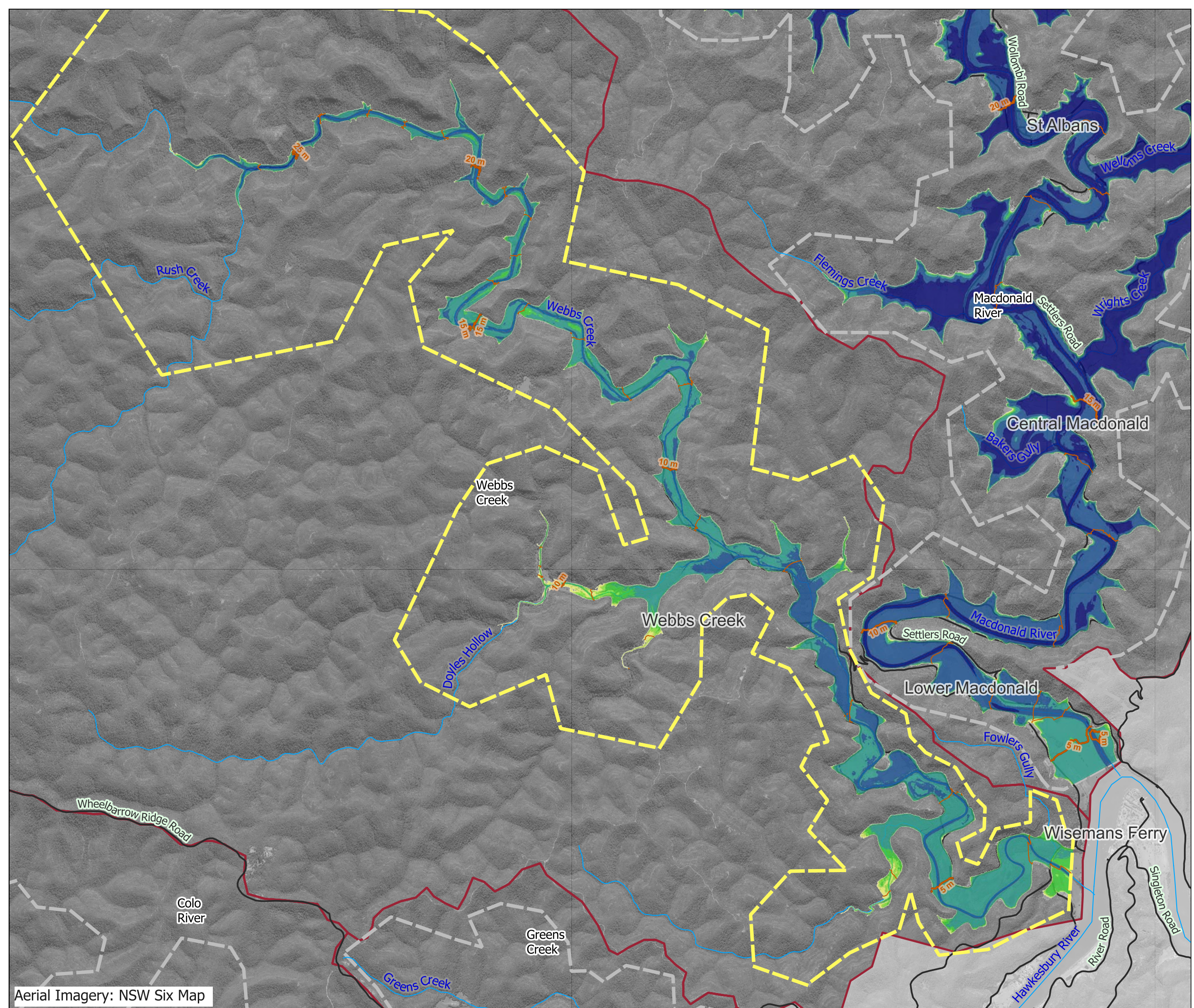
RG-00-109d
Catchment Driven
Webbs Creek
Peak Depth and Level
1 in 2000 AEP (0.05%
chance per year)
Map 4 of 4


- Study Area Catchments
- Subject Model Extent
- Model Extent
- Road
- Waterway
- Water Level Contours
-

- Peak Flood Depth (m)
- 0 - 0.5
 - 0.5 - 1
 - 1 - 2
 - 2 - 5
 - 5 - 10



Job Number : J1382
Scale : 1:50000@A3
Date : 04/12/2024
Revision : 01
Created by : AM
Coordinate System : GDA2020 /
MGA zone 56

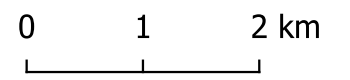
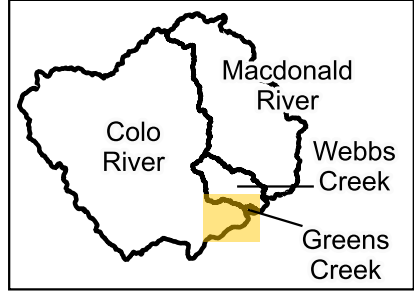




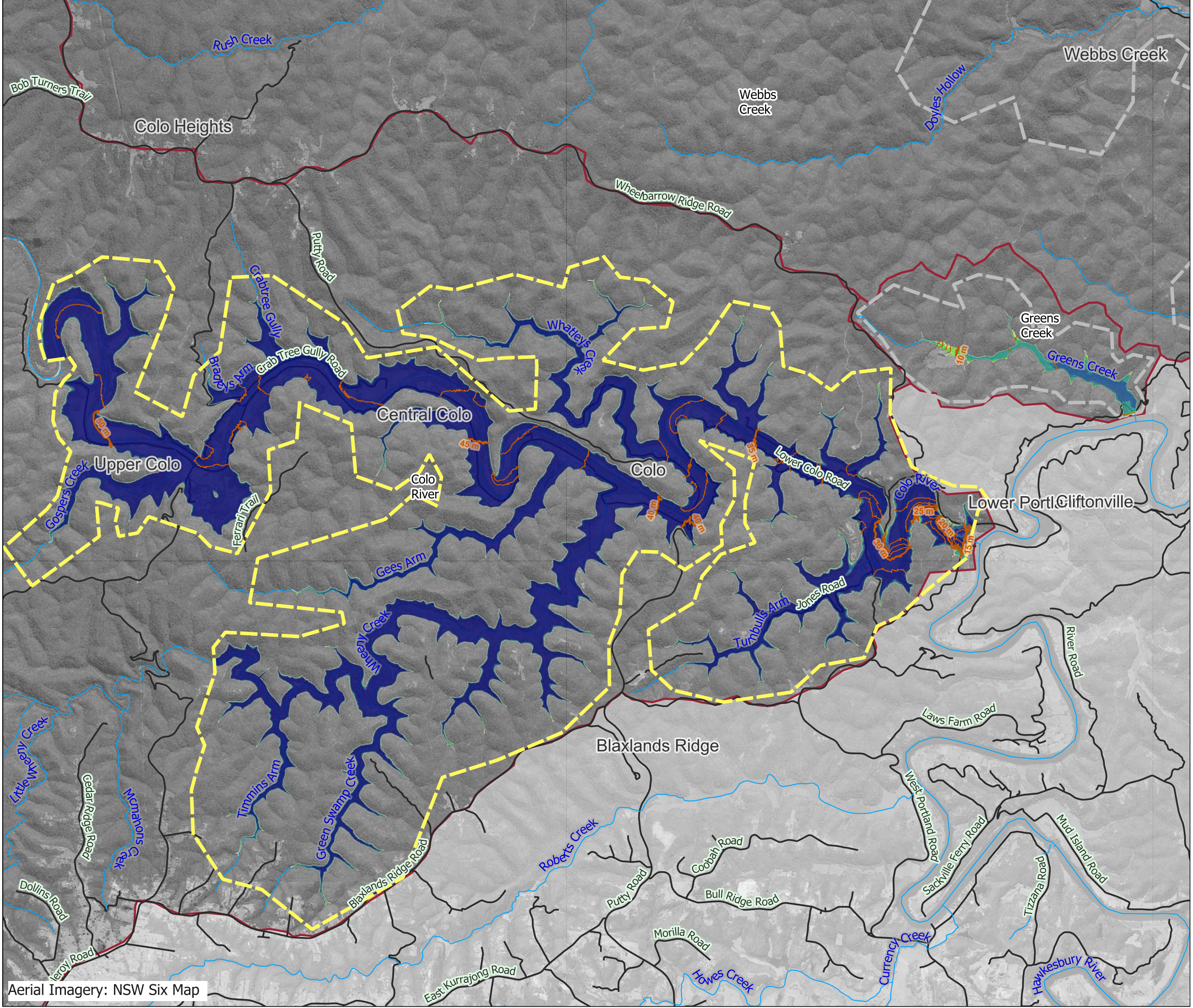
RG-00-110a Catchment Driven Colo River Peak Depth and Level PMF Map 1 of 4


- Study Area Catchments
- Subject Model Extent
- Model Extent
- Road
- Waterway
- Water Level Contours**
 - 10 m
 - 15 m
 - 20 m
 - 25 m
 - 30 m
 - 35 m
 - 40 m
 - 45 m
 - 50 m

- Peak Flood Depth (m)**
- 0 - 0.5
 - 0.5 - 1
 - 1 - 2
 - 2 - 5
 - 5 - 10



Job Number: J1382
Scale : 1:65000@A3
Date : 04/12/2024
Revision : 01
Created by : AM
Coordinate System : GDA2020 /
MGA zone 56

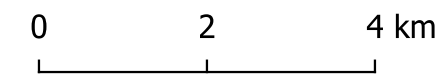
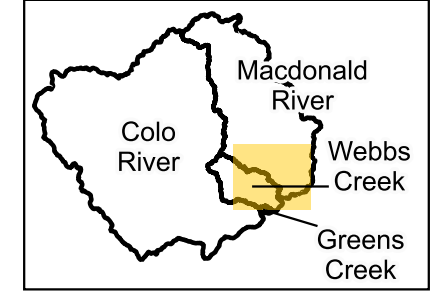




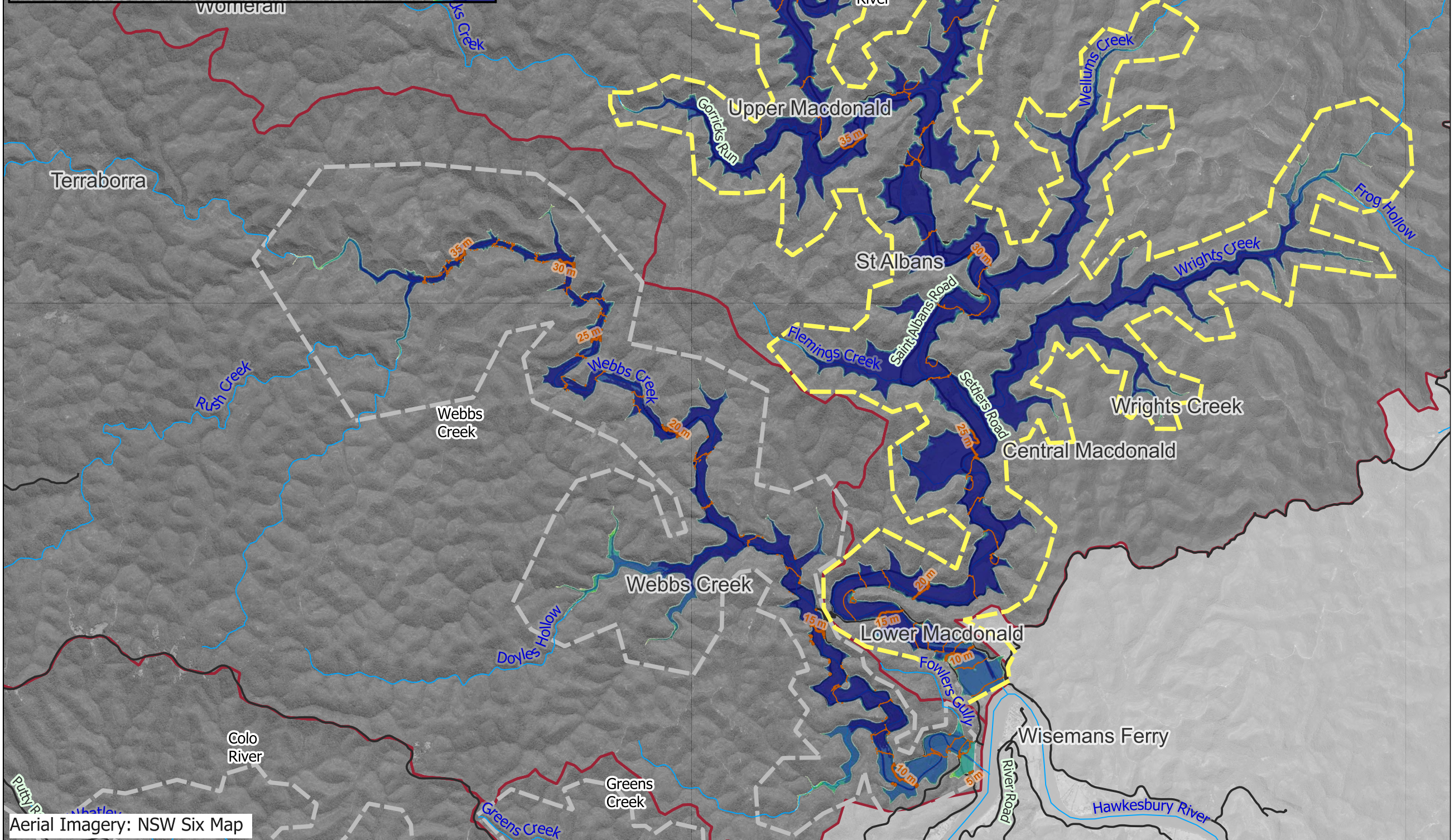
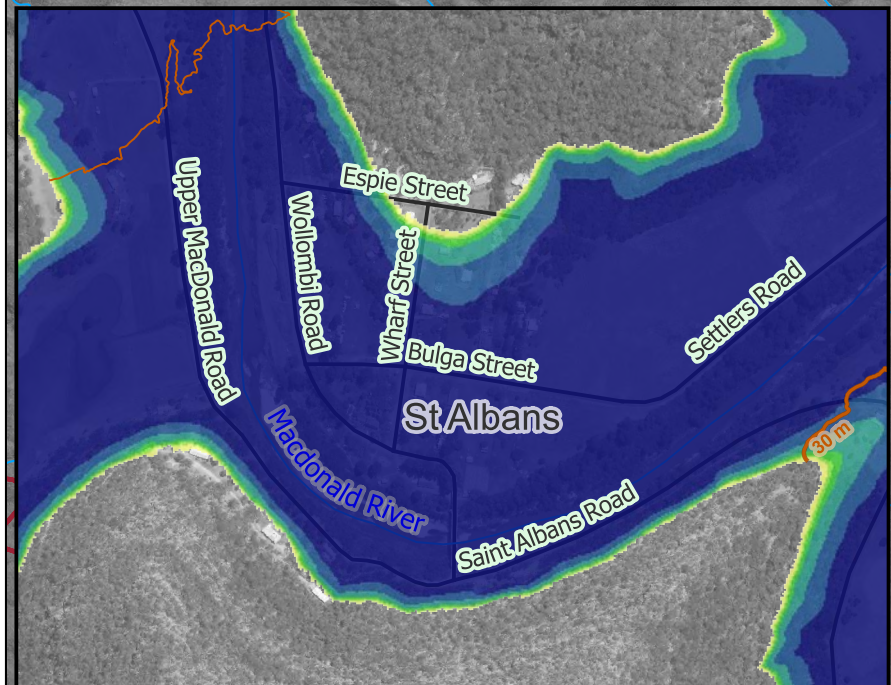
RG-00-110b
Catchment Driven
Macdonald River
Peak Depth and Level
PMF
Map 2 of 4


- Study Area Catchments
- Subject Model Extent
- Model Extent
- Road
- Waterway
- Water Level Contours

- Peak Flood Depth (m)
- 0 - 0.5
 - 0.5 - 1
 - 1 - 2
 - 2 - 5
 - 5 - 10



Job Number: J1382
Scale : 1:90000@A3
Date : 04/12/2024
Revision : 01
Created by : AM
Coordinate System : GDA2020 /
MGA zone 56



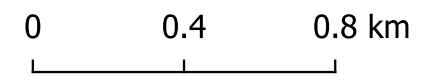
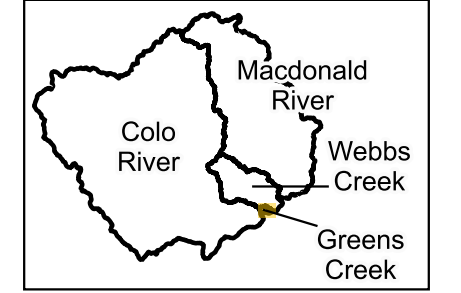


RG-00-110c
Catchment Driven
Greens Creek
Peak Depth and Level
PMF
Map 3 of 4

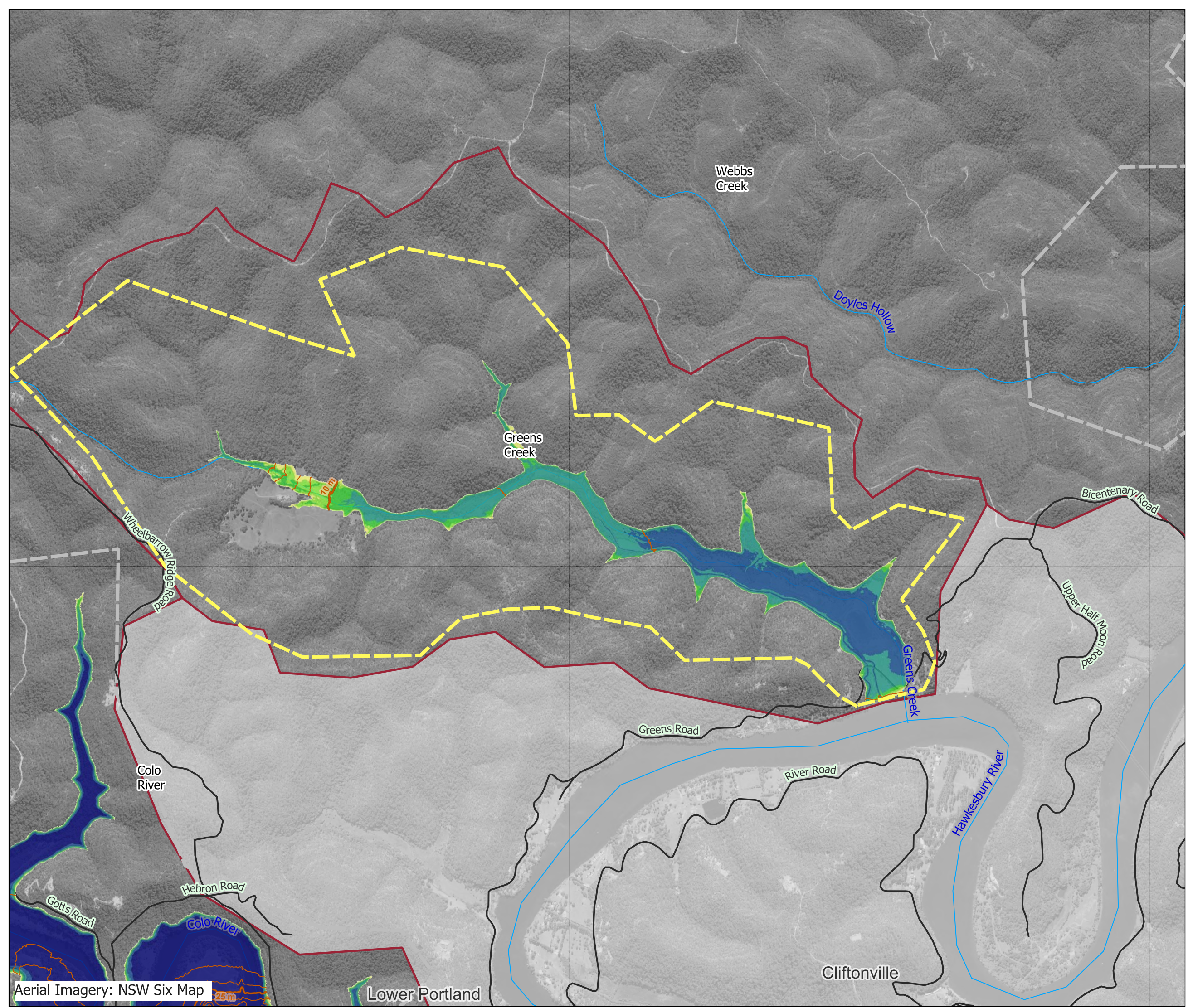
- Study Area Catchments
- Subject Model Extent
- Model Extent
- Road
- Waterway


Water Level Contours

- Water Level Contours
- 10 m
- Peak Flood Depth (m)
- 0 - 0.5
 - 0.5 - 1
 - 1 - 2
 - 2 - 5
 - 5 - 10
 - > 10















Job Number: J1382
Scale : 1:20000@A3
Date : 04/12/2024
Revision : 01
Created by : AM
Coordinate System : GDA2020 /
MGA zone 56

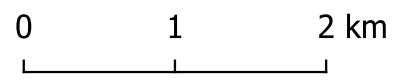
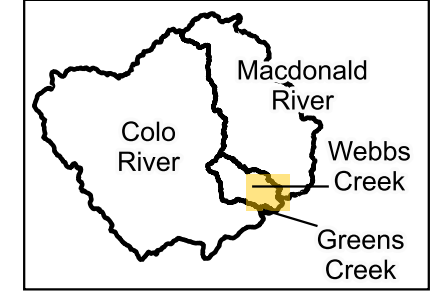




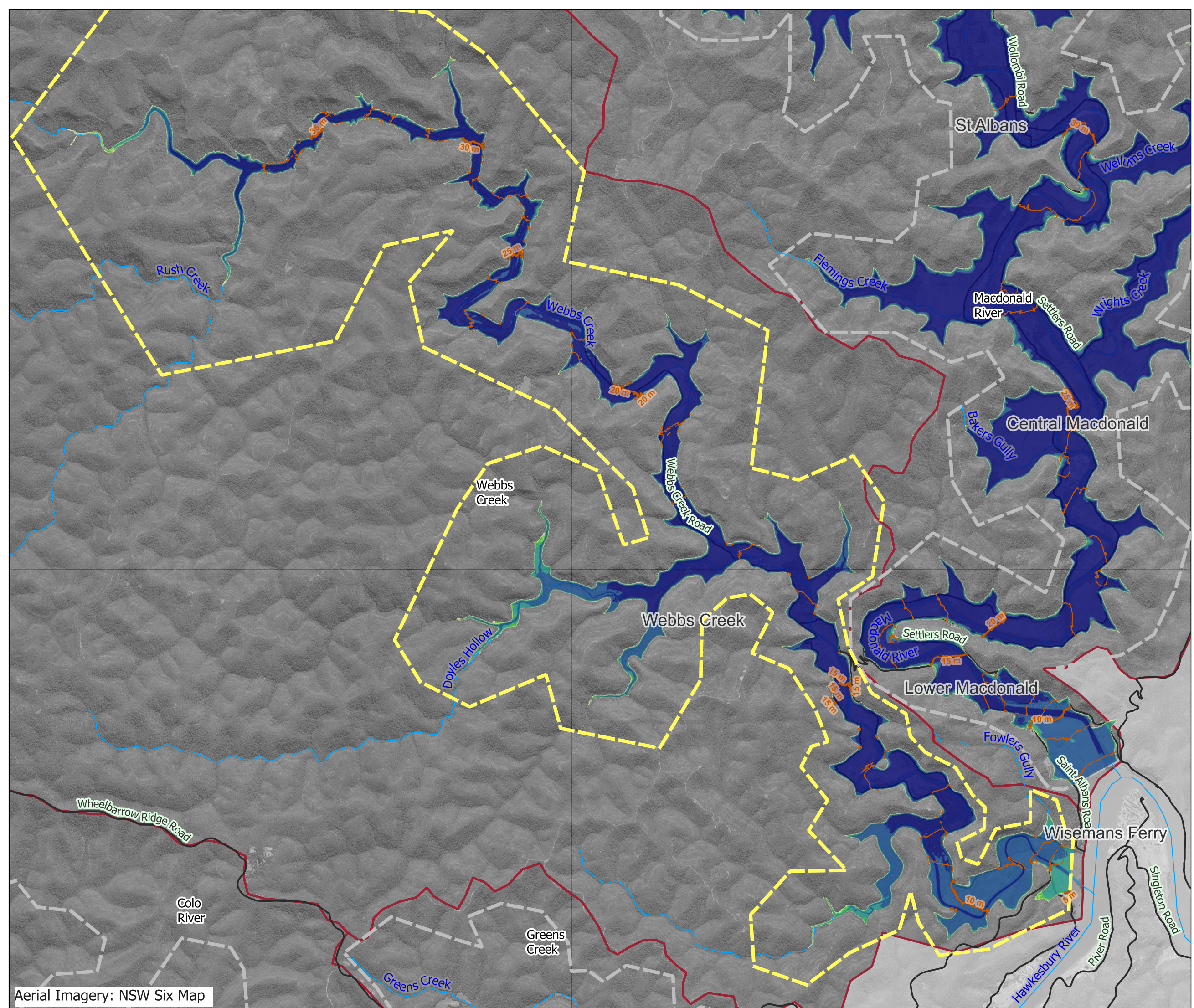
RG-00-110d
Catchment Driven
Webbs Creek
Peak Depth and Level
PMF
Map 4 of 4


-  Study Area Catchments
-  Subject Model Extent
-  Model Extent
-  Road
-  Waterway
- Water Level Contours
- 
- 

- Peak Flood Depth (m)
-  0 - 0.5
 -  0.5 - 1
 -  1 - 2
 -  2 - 5
 -  5 - 10
















Job Number: J1382
Scale : 1:50000@A3
Date : 04/12/2024
Revision : 01
Created by : AM
Coordinate System : GDA2020 /
MGA zone 56

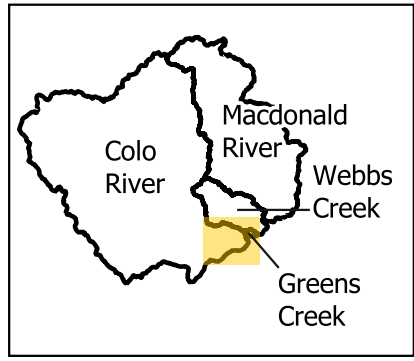




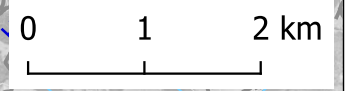
RG-00-201a
Catchment Driven
Colo River
Velocity
20% AEP
Map 1 of 4

-  Study Area Catchments
-  Subject Model Extent
-  Model Extent
-  Cadastre
-  Road
-  Waterway


- Velocity (m/s)
-  ≤0.01
-  0.01 - 0.5
-  0.5 - 1
-  1 - 2
-  2 - 3
-  3 - 4
-  > 4









Job Number: J1382
Scale : 1:65000@A3
Date : 10/09/2024
Revision : 01
Created by : SJW
Coordinate System : GDA2020 /
MGA zone 56










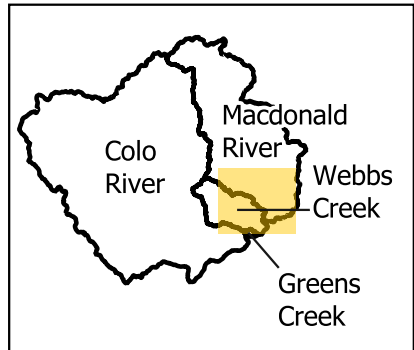
Aerial Imagery: NSW Six Map



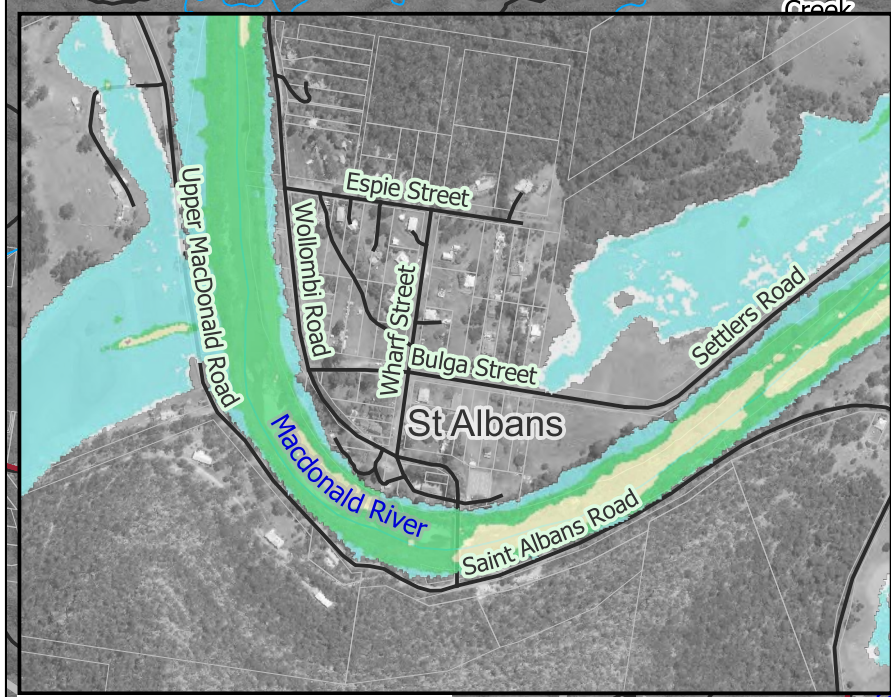
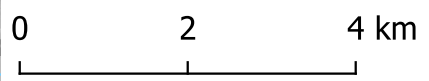
RG-00-201b
Catchment Driven
Macdonald River
Velocity
20% AEP
Map 2 of 4

-  Study Area Catchments
-  Subject Model Extent
-  Model Extent
-  Cadastre
-  Road
-  Waterway


- Velocity (m/s)
-  ≤ 0.01
-  0.01 - 0.5
-  0.5 - 1
-  1 - 2
-  2 - 3
-  3 - 4
-  > 4
















Job Number: J1382
Scale : 1:90000@A3
Date : 10/09/2024
Revision : 01
Created by : SJW
Coordinate System : GDA2020 /
MGA zone 56

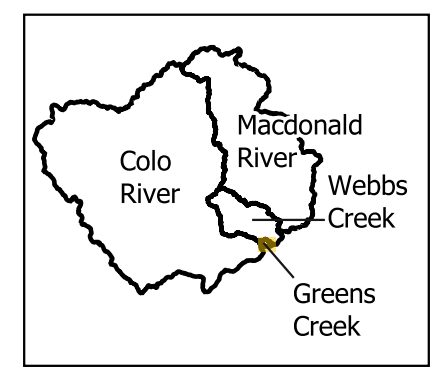


Aerial Imagery: NSW Six Map

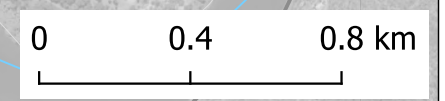
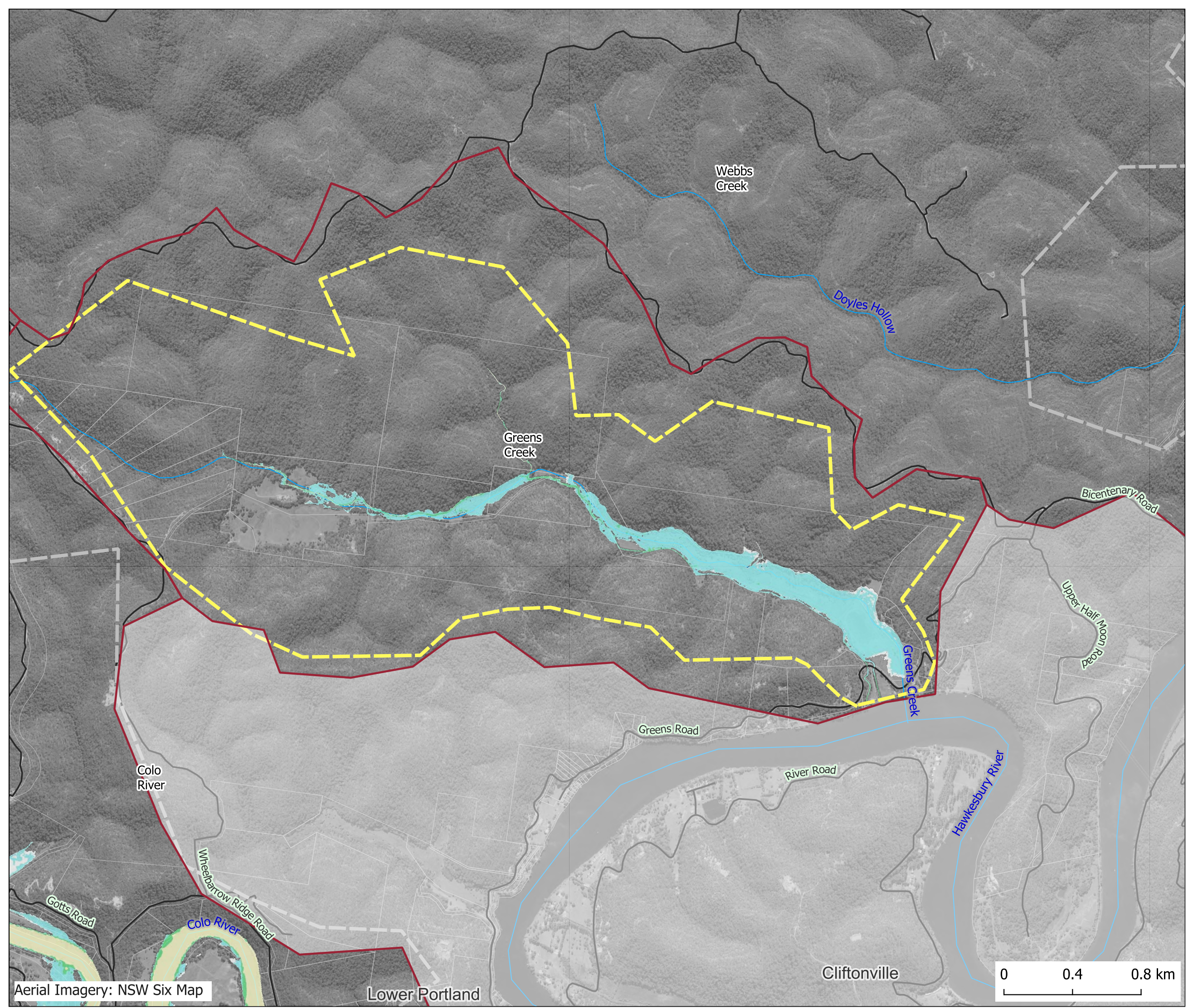


RG-00-201c
Catchment Driven
Greens Creek
Velocity
20% AEP
Map 3 of 4

-  Study Area Catchments
 -  Subject Model Extent
 -  Model Extent
 -  Cadastre
 -  Road
 -  Waterway
- Velocity (m/s)
-  ≤ 0.01
 -  0.01 - 0.5
 -  0.5 - 1
 -  1 - 2
 -  2 - 3
 -  3 - 4
 -  > 4




Job Number: J1382
Scale : 1:20000@A3
Date : 10/09/2024
Revision : 01
Created by : SJW
Coordinate System : GDA2020 /
MGA zone 56









Aerial Imagery: NSW Six Map








Lower Portland

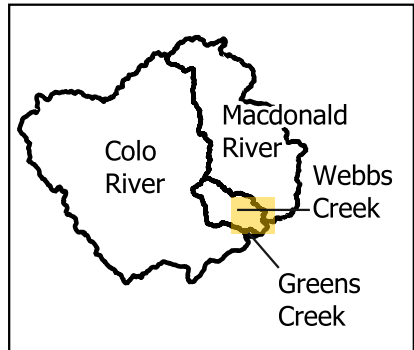
Cliftonville



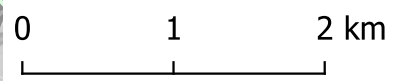
RG-00-201d
Catchment Driven
Webbs Creek
Velocity
20% AEP
Map 4 of 4


-  Study Area Catchments
-  Subject Model Extent
-  Model Extent
-  Cadastre
-  Road
-  Waterway

- Velocity (m/s)
-  ≤ 0.01
-  0.01 - 0.5
-  0.5 - 1
-  1 - 2
-  2 - 3
-  3 - 4
-  > 4
















Job Number: J1382
Scale : 1:50000@A3
Date : 10/09/2024
Revision : 01
Created by : SJW
Coordinate System : GDA2020 /
MGA zone 56

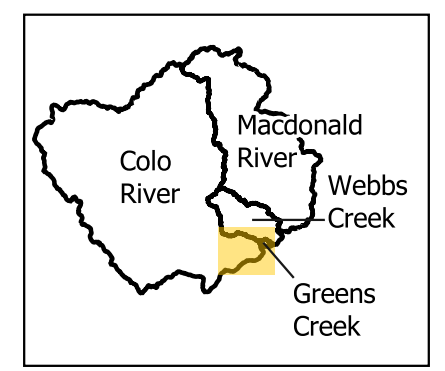




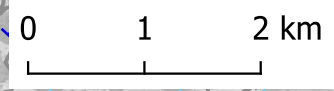
RG-00-202a
Catchment Driven
Colo River
Velocity
10% AEP
Map 1 of 4

-  Study Area Catchments
-  Subject Model Extent
-  Model Extent
-  Cadastre
-  Road
-  Waterway


- Velocity (m/s)
-  ≤ 0.01
-  0.01 - 0.5
-  0.5 - 1
-  1 - 2
-  2 - 3
-  3 - 4
-  > 4









Job Number: J1382
Scale : 1:65000@A3
Date : 10/09/2024
Revision : 01
Created by : SJW
Coordinate System : GDA2020 /
MGA zone 56










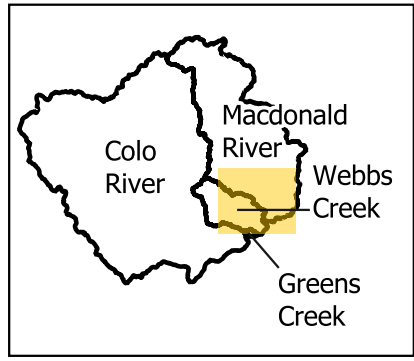
Aerial Imagery: NSW Six Map



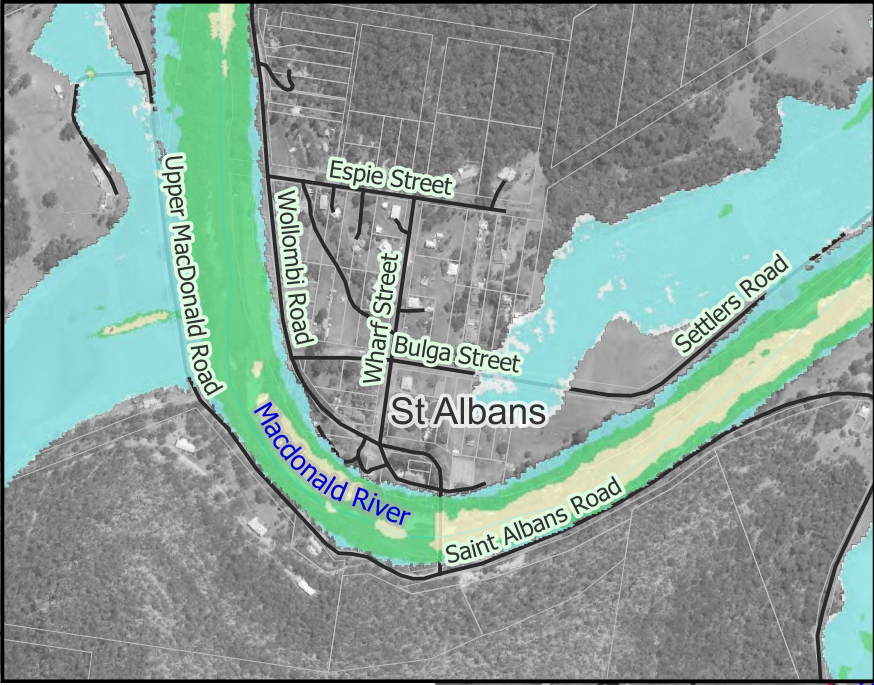
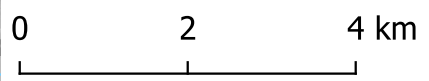
RG-00-202b
Catchment Driven
Macdonald River
Velocity
10% AEP
Map 2 of 4

-  Study Area Catchments
-  Subject Model Extent
-  Model Extent
-  Cadastre
-  Road
-  Waterway


- Velocity (m/s)
-  ≤ 0.01
-  0.01 - 0.5
-  0.5 - 1
-  1 - 2
-  2 - 3
-  3 - 4
-  > 4
















Job Number: J1382
Scale : 1:90000@A3
Date : 10/09/2024
Revision : 01
Created by : SJW
Coordinate System : GDA2020 /
MGA zone 56

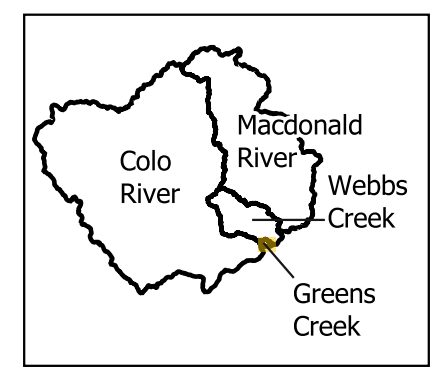


Aerial Imagery: NSW Six Map

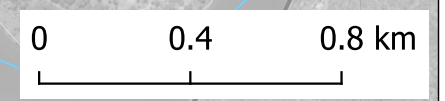
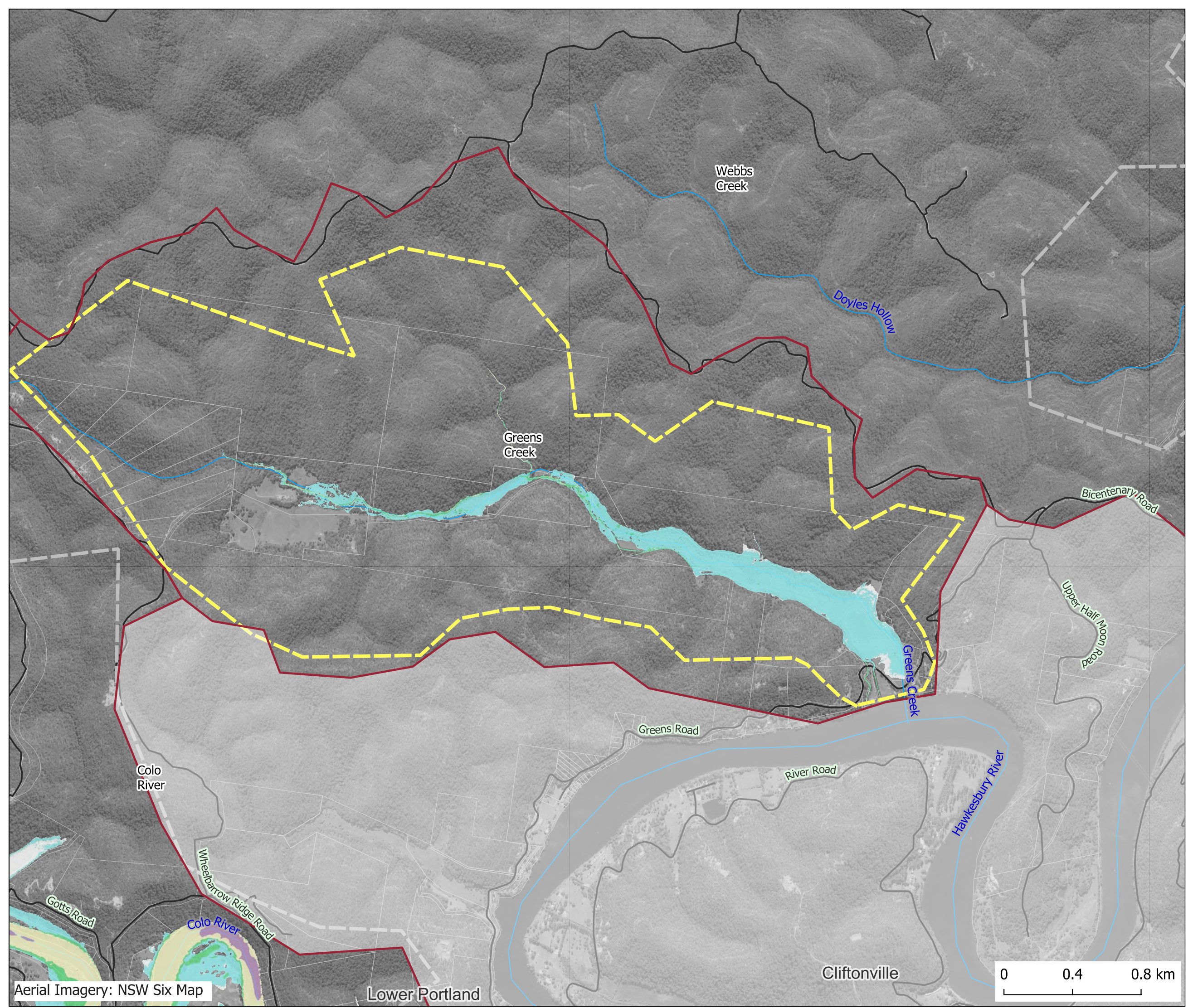


RG-00-202c
Catchment Driven
Greens Creek
Velocity
10% AEP
Map 3 of 4

-  Study Area Catchments
 -  Subject Model Extent
 -  Model Extent
 -  Cadastre
 -  Road
 -  Waterway
- Velocity (m/s)
-  ≤0.01
 -  0.01 - 0.5
 -  0.5 - 1
 -  1 - 2
 -  2 - 3
 -  3 - 4
 -  > 4




Job Number: J1382
Scale : 1:20000@A3
Date : 10/09/2024
Revision : 01
Created by : SJW
Coordinate System : GDA2020 /
MGA zone 56









Aerial Imagery: NSW Six Map








Lower Portland

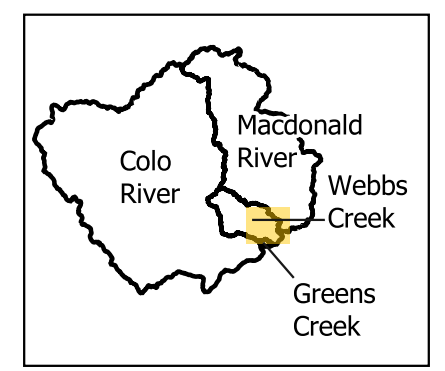
Cliftonville



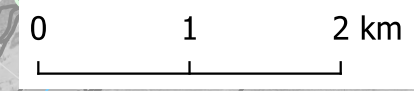
RG-00-202d
Catchment Driven
Webbs Creek
Velocity
10% AEP
Map 4 of 4


-  Study Area Catchments
-  Subject Model Extent
-  Model Extent
-  Cadastre
-  Road
-  Waterway

- Velocity (m/s)
-  ≤ 0.01
-  0.01 - 0.5
-  0.5 - 1
-  1 - 2
-  2 - 3
-  3 - 4
-  > 4
















Job Number: J1382
Scale : 1:50000@A3
Date : 10/09/2024
Revision : 01
Created by : SJW
Coordinate System : GDA2020 /
MGA zone 56

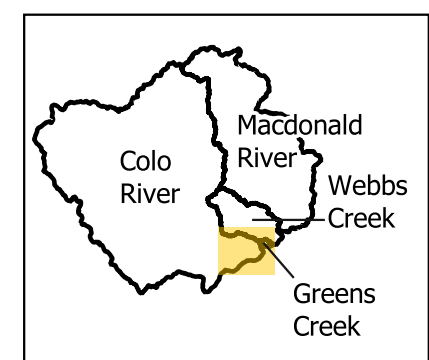




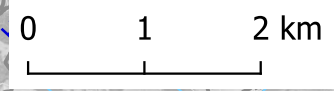
RG-00-203a
Catchment Driven
Colo River
Velocity
5% AEP
Map 1 of 4

-  Study Area Catchments
-  Subject Model Extent
-  Model Extent
-  Cadastre
-  Road
-  Waterway


- Velocity (m/s)
-  ≤ 0.01
-  0.01 - 0.5
-  0.5 - 1
-  1 - 2
-  2 - 3
-  3 - 4
-  > 4









Job Number: J1382
Scale : 1:65000@A3
Date : 10/09/2024
Revision : 01
Created by : SJW
Coordinate System : GDA2020 /
MGA zone 56










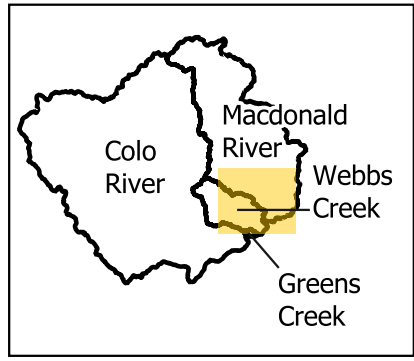
Aerial Imagery: NSW Six Map



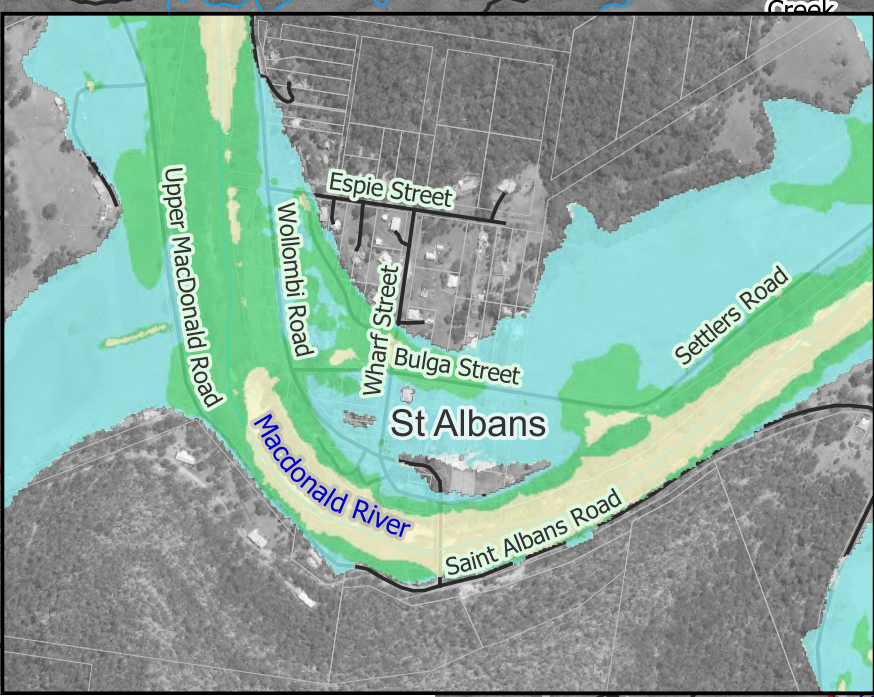
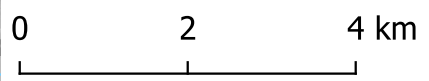
RG-00-203b
Catchment Driven
Macdonald River
Velocity
5% AEP
Map 2 of 4

-  Study Area Catchments
-  Subject Model Extent
-  Model Extent
-  Cadastre
-  Road
-  Waterway

- Velocity (m/s)
-  ≤ 0.01
-  0.01 - 0.5
-  0.5 - 1
-  1 - 2
-  2 - 3
-  3 - 4
-  > 4



Job Number: J1382
Scale : 1:90000@A3
Date : 10/09/2024
Revision : 01
Created by : SJW
Coordinate System : GDA2020 /
MGA zone 56



Aerial Imagery: NSW Six Map